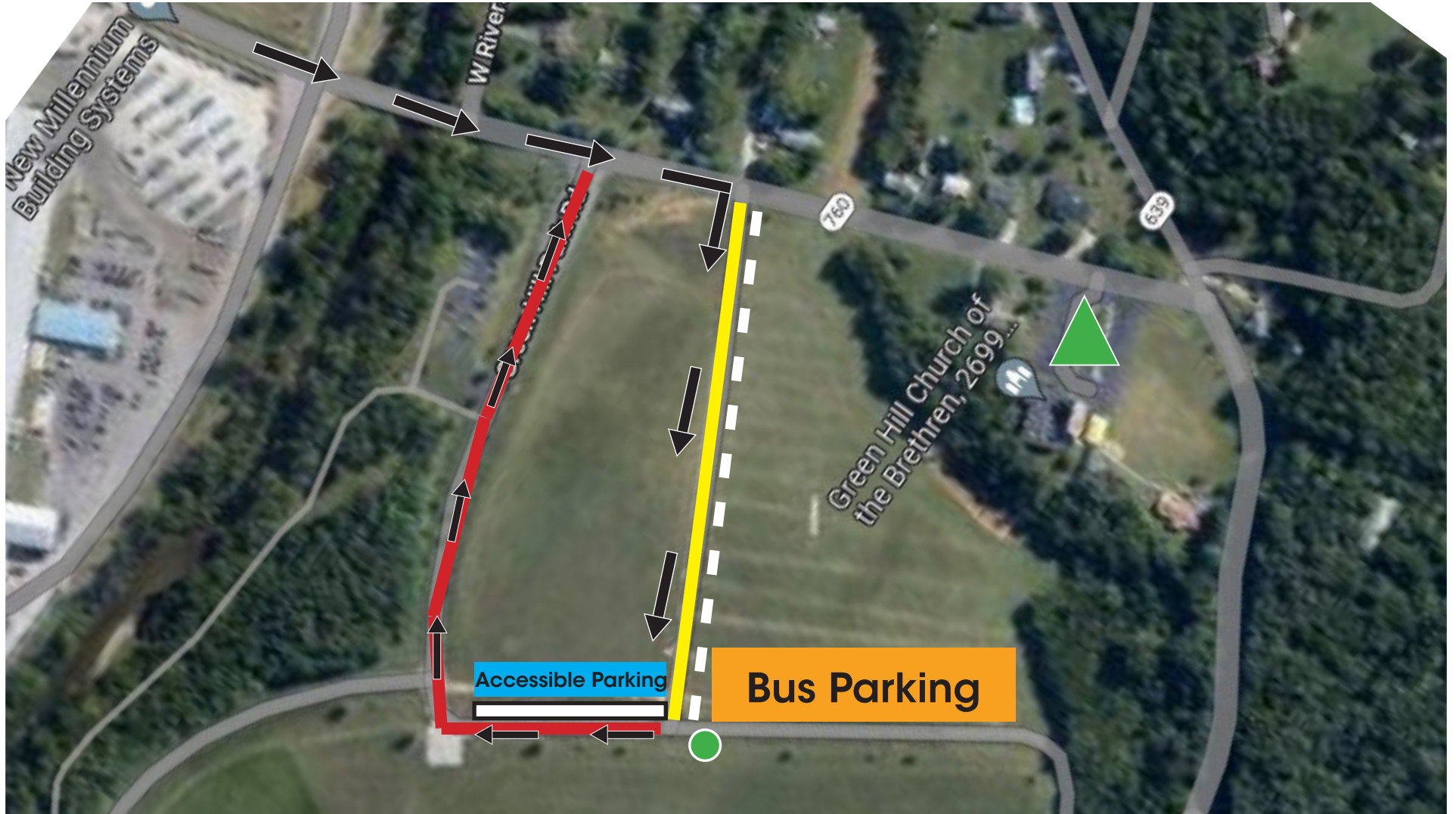











# 2022 Knights Crossing Parking Map



- |   |   |  |
|---|---|--|
|  Traffic Flow |  Pedestrian Path     |  Bus Parking            |
|  ENTRANCE     |  Pedestrian Entrance |  Accessible Parking     |
|  EXIT         |  Overflow Parking    |  Unloading/Loading Area |